DEER MANAGEMENT ADVISORY COMMITTEE 2015 REPORT

DEER MANAGEMENT ADVISORY COMMITTEE

Citizen Members

Bruce Austin
Monique Balaban
Allen Decker
Benjamin Denno
Jim Kubicina, Chairperson
Thomas McDonald
Joseph Podvin

City Council Members

Adam Kochenderfer
Dale Hetrick

Youth Council Member

Joshua Morgan

Parks & Forestry Department Staff Members

Mike Hartner, Director
Lance DeVoe, Ranger/Naturalist

Deer Count Survey Areas

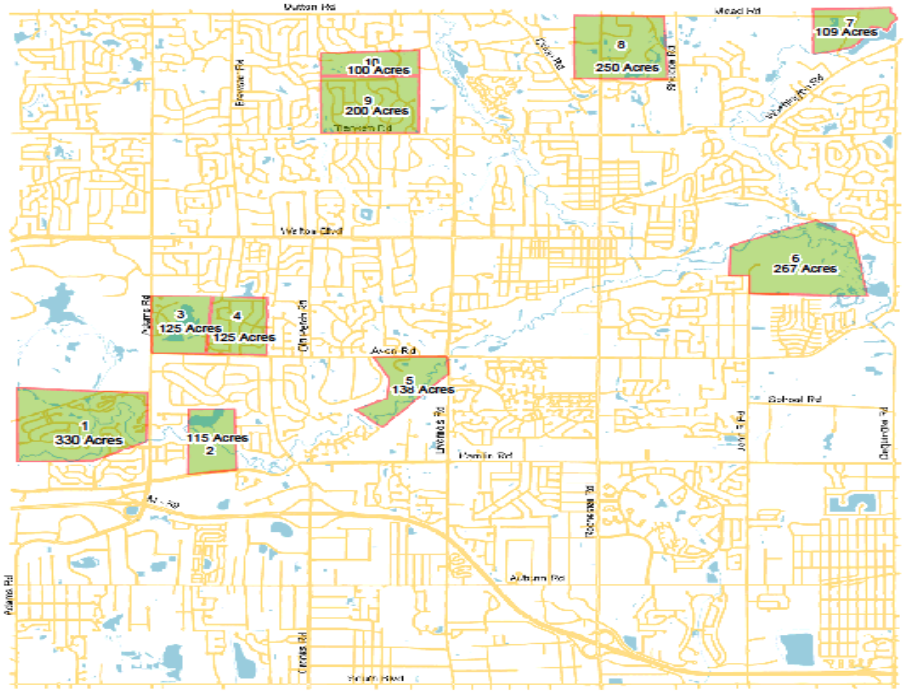

1 Butler Road / Oakland University
2 Riverbend Park
3 Adams / Avon Rd.
4 Meadowbrook Valley
5 City Hall / EEC
6 Bloomer Park
7 Winkler Mill
8 N. Rochester Rd.
9 Fairview Sub.
10 Fairview Commons

ROCHESTER HILLS MICHIGAN

Legend
Rivers and Streams
Deer Count Area
Roadlidge
Miles
1

Aerial Deer Survey Results
Rochester Hills

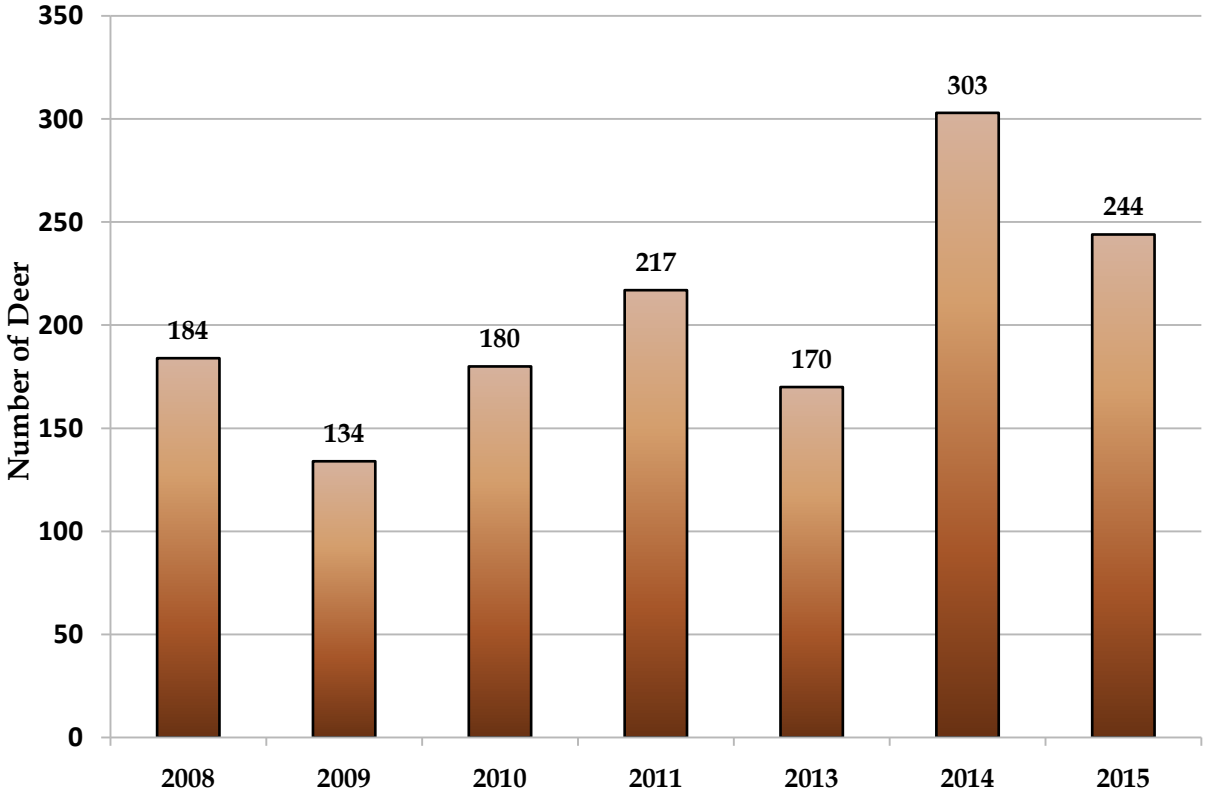

Number of Deer-Vehicle Crashes*
Rochester Hills 1999 - 2014

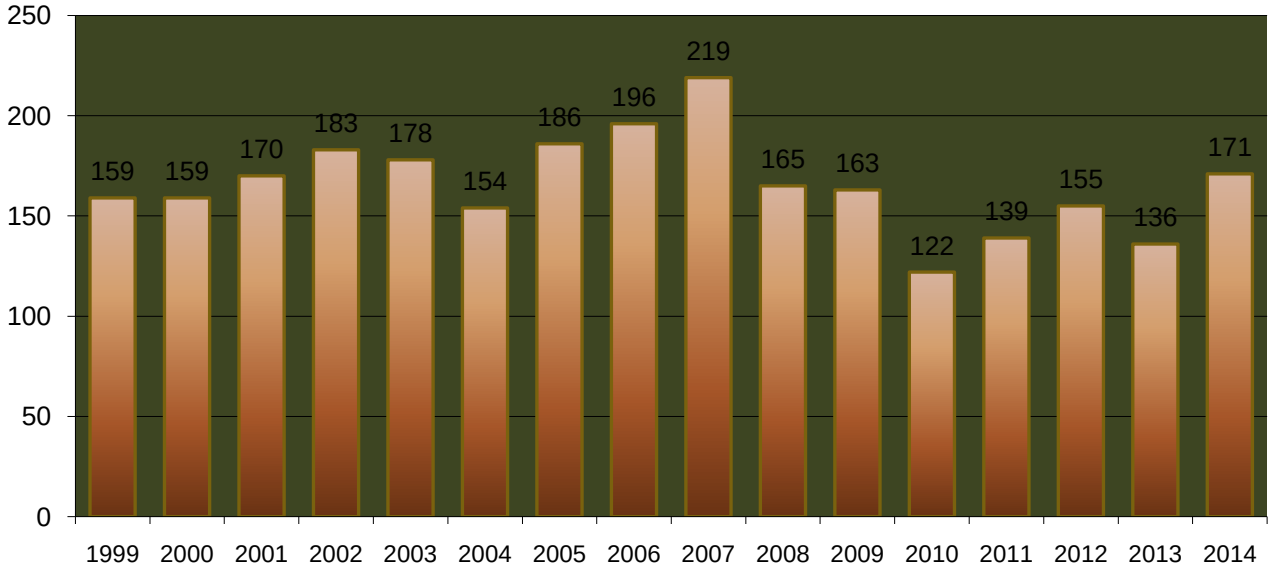

Data provided by SEMCOG
Southeast Michigan Council of Governments

DEER COMPLAINTS
2009 through 09/30/2015

Source: Lucity [City of Rochester Hills Complaint System]

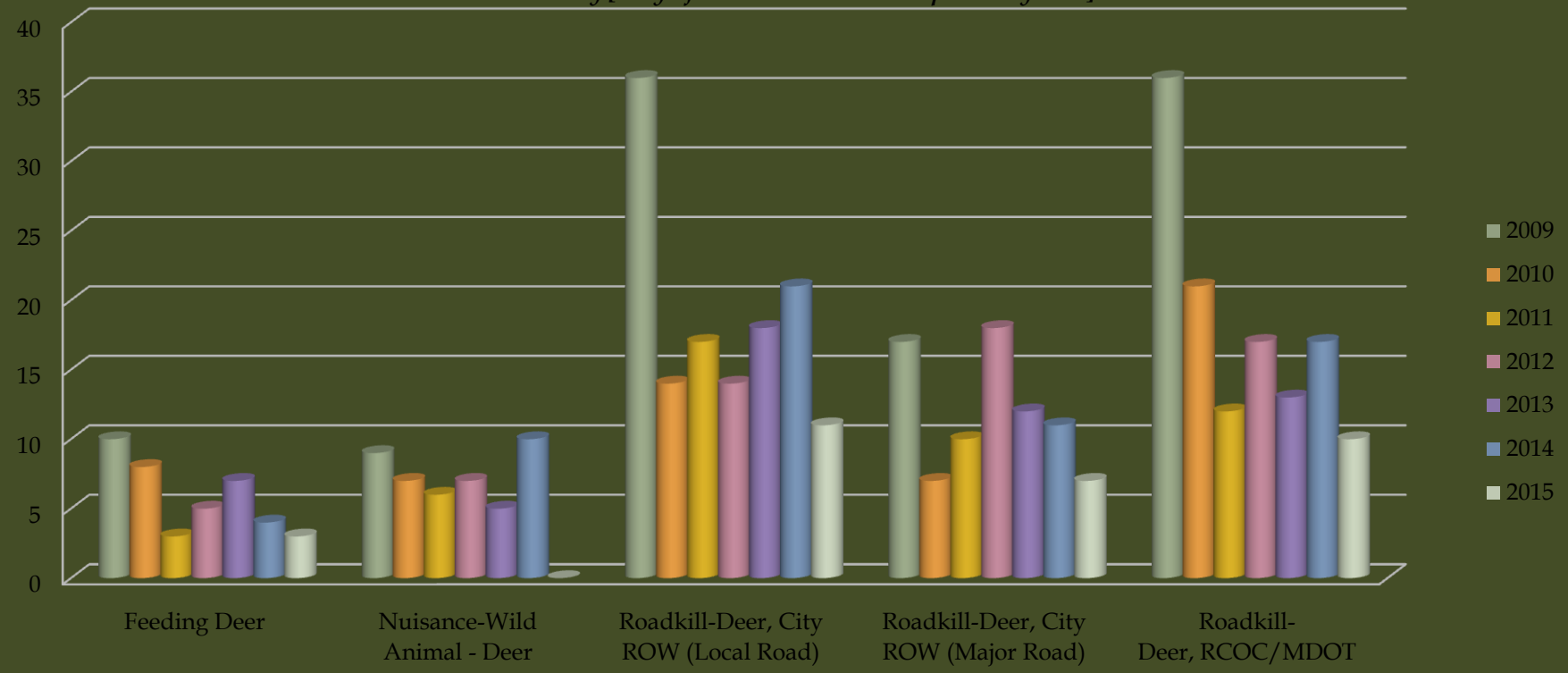

2014 Deer Crash Location Map
Rochester Hills, MI

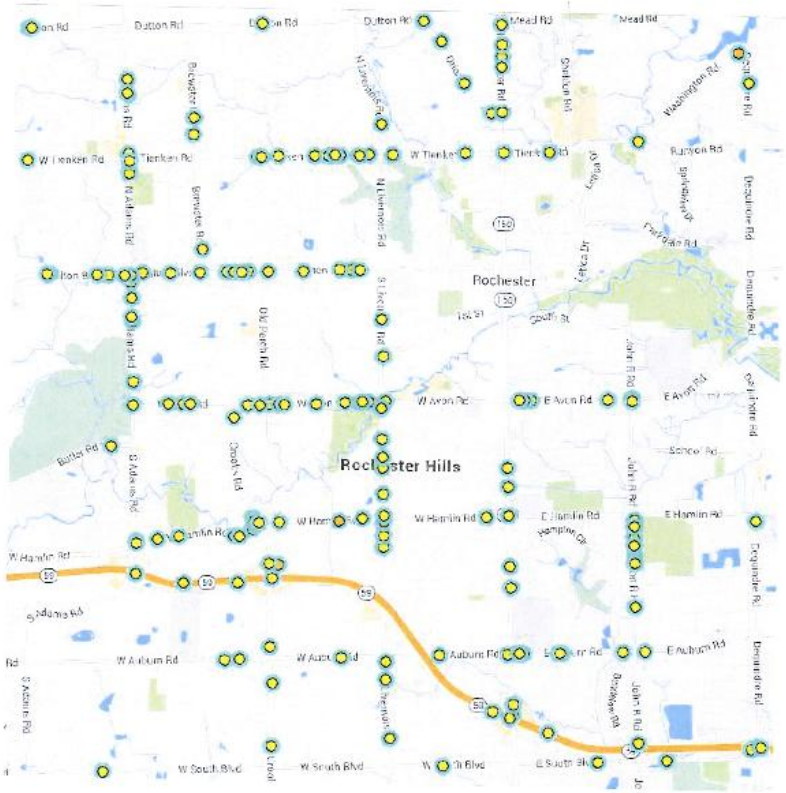

Source: Traffic Improvement Association of MI (TIA)

CONSENSUS RECOMMENDATIONS FOR 2016

- <u>Continue the same policies as 2015</u>
  - Feeding Ban
  - Educational Component
  - Improved Signage

CONSENSUS RECOMMENDATIONS FOR 2016

- **Resolutions**
  - **Continue aerial deer count surveys**
  - **Continue changeable message boards in high deer/vehicle crash areas (October/November)**
  - **Look for other low cost options to increase awareness**